
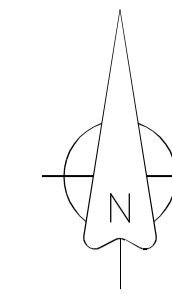

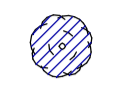
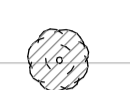
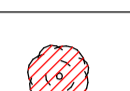


TREE SURVEY

Tree nos. used	Description
 T001-T109	TREE ID AND TREE TAG NOS. USED



Tree Survey Schedule To BS 5837:2012	
Symbol	Tree Retention Category
	A-High
	B-Moderate
	C-Low
	U-Fell

Notes:

This drawing to be read in conjunction with all relevant Architects & Engineers drawings & specifications. For construction and site works refer to Civil Engineering drawings. Do not scale from this drawing. Use figured dimensions only.

Refer also to Tree Survey Report dated 29th. November 2019 Ref: 19.11.SKH.01.

Trees proposed for retention shall be reassessed on completion of the construction phase and may require further remedial works in order to reduce risk.

Protection of retained trees shall be in accordance with BS 5837:2012 Trees in relation to Design Demolition and Construction - Recommendations.

Position of trees shown taken from topographical Survey carried out by: FOCUS SURVEYS LTD.



Tree Survey drawing overlaid on site drawings supplied by:
 FOCUS SURVEYS Ltd.,
 O'CONNELL AVENUE
 TURNER'S CROSS
 CORK and
 REDDY ARCHITECTURE - URBANISM
 Douglas Business Centre
 Carrigaline Road
 Douglas Road
 Cork

Tree Management Services
 Arboriculture, Landscape and Forestry Consultants
 21 Castleknock, Ballincollig, Co. Cork
 T: 021-4874365, M: 086 2532280
 E: PHELANLJ1@GMAIL.COM

PROJECT
 St. Kevin's Strategic
 Housing Development

CLIENT
 LAND DEVELOPMENT AGENCY

DRG. Ref: 20.02.SKH.01A	STATUS: DRAFT	SCALE: 1:400 approx @A1
Date: 17-02-20		Sheet: 1 of 2

TREE SURVEY

— Extent of Tree Survey